



Pear tree Hill Solar Farm

Traffic Measures Plan

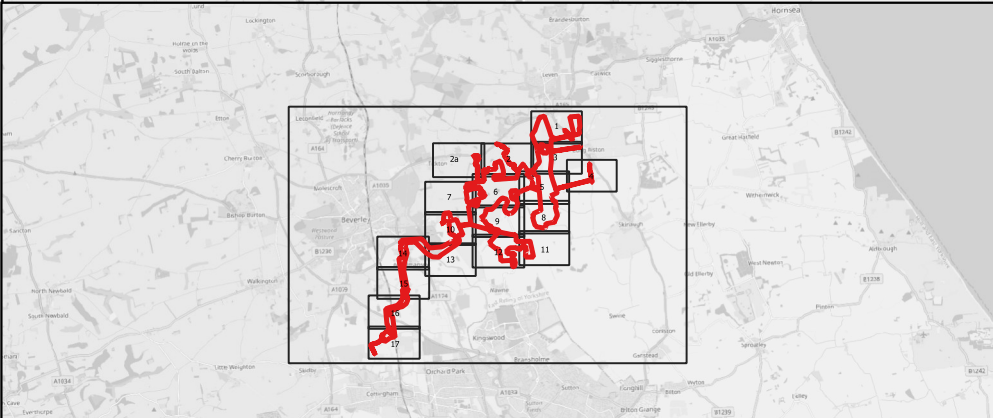
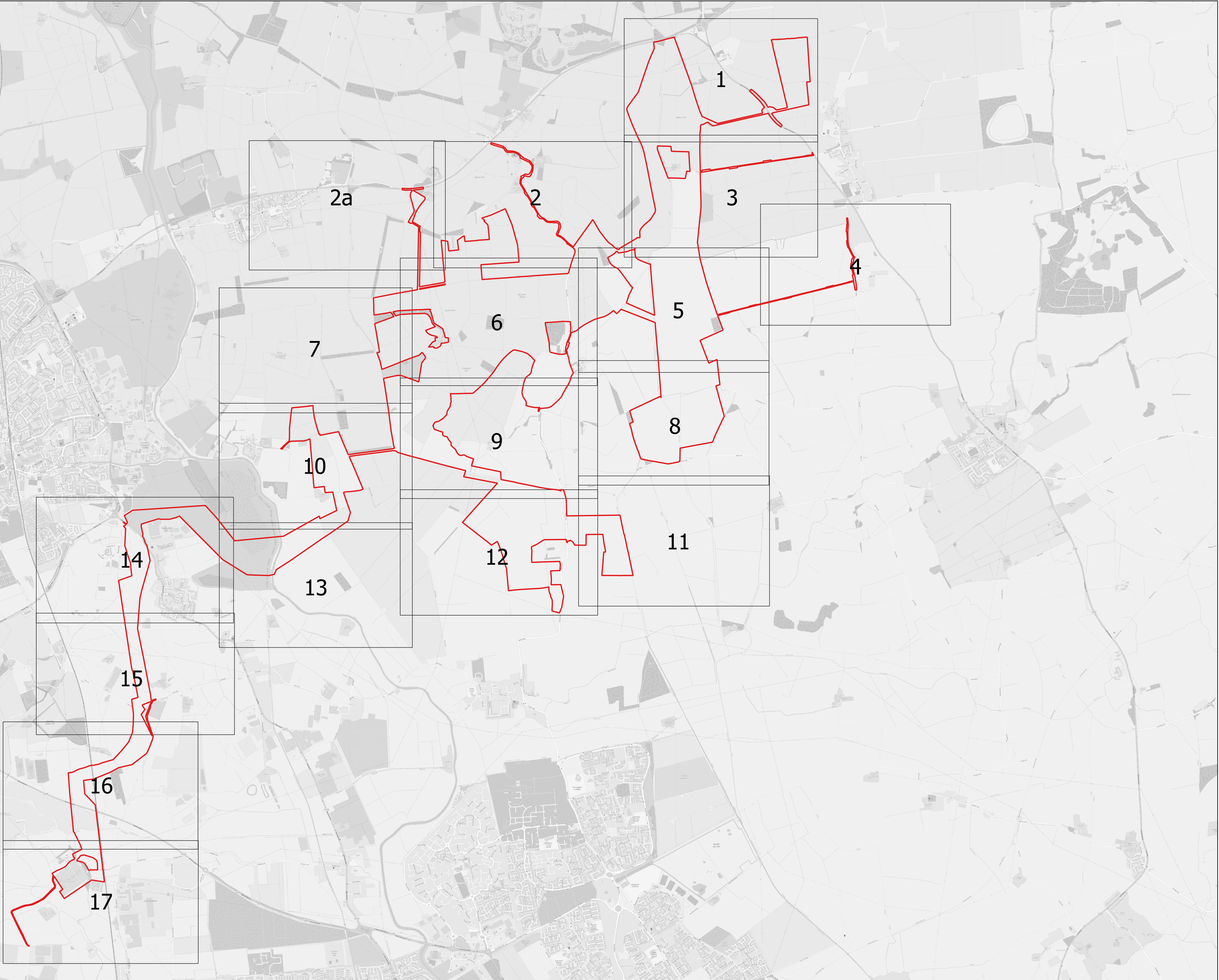
Revision 3

Application Document Ref: EN010157/APP/2.9
September 2025

Planning Act 2008
Infrastructure Planning
(Applications: Prescribed Forms
and Procedure) Regulations 2009 –
Regulation 5(2)(o)



300 0 300 600 Meters



Key

- ▬ Order Limits
- Extent of Inset Sheets

Notes:

1. All dimensions are in meters unless stated otherwise.

2. The proposed works shown are illustrative only and will be subject to change as part of detailed design development. Any changes will be limited to being within the Order Limits and any other constraints included in the Development Consent Order.

3. The Traffic Measures Plans should be read in conjunction with the Development Consent Order and the other plans and documents to be certified under it, in particular article 21, and Schedule 7 of the Development Consent Order (EN010157/APP/3.1).

4. Key Plan of Revision P03 has been updated to show the amended Order Limits associated with Changes 3, 4, 5, 6, 8 and 9 (set out in the Second Notification of Proposed Changes to the DCO Application (AS-015)).

P03	08/09/2025	CC	JP	BT	MG
App	Date	By	Chkd	Appd	Authd

Client

RWE

Designer

RSK

Project Name

Peartree Hill Solar Farm

Drawing Title

Traffic Measures Plan

Key Plan

Key Plan

Scale at A1

1:20000

Status

DCO Application

Infrastructure Planning (Applications: Prescribed Forms and Procedure) Regulations 2009, S(2)(c)

PINS Number

EN010157/APP/2.9

Drawing Title

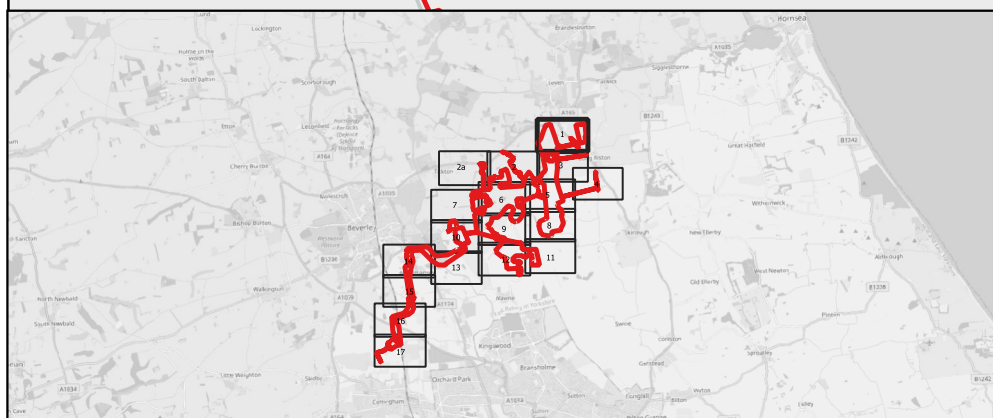

Traffic Measures Plan

Coordinate System:








British National Grid

Rev

P03



Key

	Order Limits		Temporary traffic signal and banksperson control area location reference
	Proposed temporary traffic signal and banksperson control area		Temporary speed limit location reference
	Proposed Temporary Speed Reduction (30mph speed limit)		Temporary left turn only restriction for HGVs location reference
	Proposed Temporary Left Turn Only Restriction for HGVs		

Notes:

1. All dimensions are in meters unless otherwise.
2. The proposed works shown are illustrative only and will be subject to change as part of detailed design development. Any changes will be limited to being within the Order Limits and any other constraints included in the Development Consent Order.
3. The Traffic Measures Plans should be read in conjunction with the Development Consent Order and the other plans and documents to be certified under it, in particular Article 21, and Schedule 7 of the Development Consent Order [EN010157/APP/3.1].
4. The set of Revision R03 has been updated to state the amended Order Limits associated with Change 2 (set out in the Second Notification of Proposed Changes to the DCO Application [AS-0151]).

P03	08/09/2025	CC	JP	BT	MG
App	Date	By	Chkd	Appd	Authd

Client	RWE
Designer	RSK

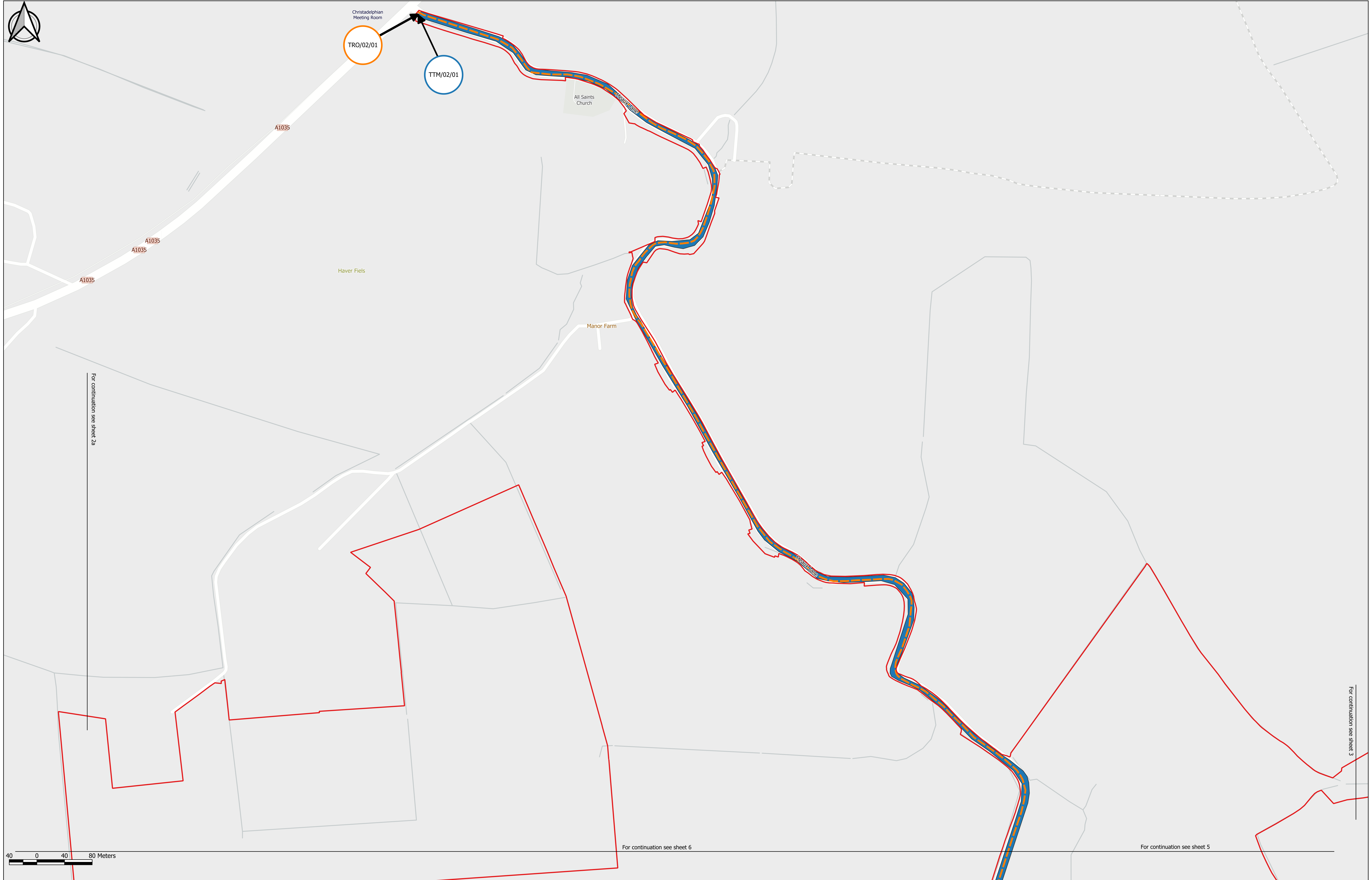

Project Name
Peartree Hill Solar Farm

Drawing Title

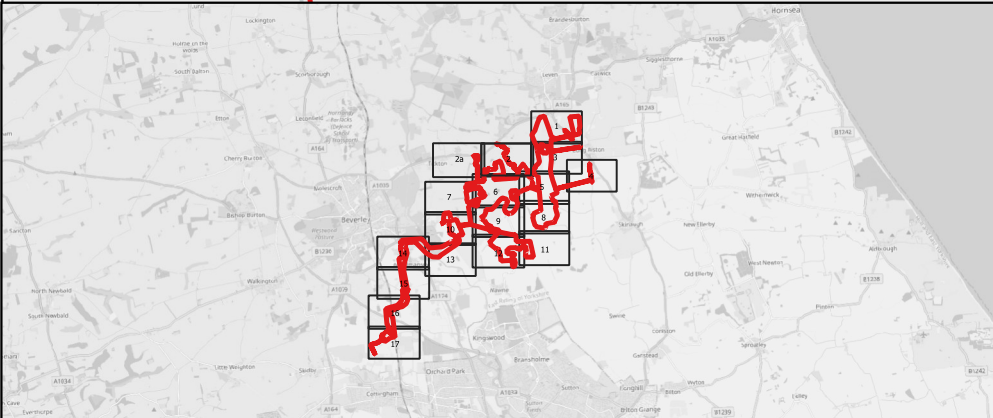
Traffic Measures Plan

SHEET 1 OF 18

Scale at A1	Coordinate System:
1:2500	British National Grid
Status	
DCO Application	
Infrastructure Planning (Applications: Prescribed Forms and Procedure) Regulations 2009. 5(2)(o)	
PINS Number	Rev
EN010157/APP/2.9	P03
Drawing Title	
Traffic Measures Plan	



40 0 40 80 Meters



Key

Order Limits

Proposed temporary traffic signal and bankperson control area

Proposed Temporary Speed Reduction (30mph speed limit)

Proposed Temporary Left Turn Only Restriction for HGVs

Temporary traffic signal and bankperson control area location reference

Temporary speed limit location reference

Temporary left turn only restriction for HGVs location reference

Notes:

1. All dimensions are in meters unless stated otherwise.
2. The proposed works shown are illustrative only and will be subject to change as part of detailed design development. Any changes will be limited to being within the Order Limits and any other constraints included in the Development Consent Order.
3. The Traffic Measures Plans should be read in conjunction with the Development Consent Order and the other plans and documents to be certified under it, in particular article 21, and Schedule 7 of the Development Consent Order (EN010157/APP/3.1).
4. Sheet 2 of Revision P03 has been updated to show the amended Order Limits associated with Change 9 (set out in the Second Notification of Proposed Changes to the DCO Application [AS-015]).

P03	08/09/2025	CC	JP	BT	MG
App	Date	By	Chkd	Appd	Authd

Client

RWE

Designer

RSK

Project Name

Peartree Hill Solar Farm

Drawing Title

Traffic Measures Plan

SHEET 2 OF 18

Scale at A1

1:2500

Status

DCO Application

Infrastructure Planning (Applications: Prescribed Forms and Procedure) Regulations 2009, S(2)(c)

PINS Number

EN010157/APP/2.9

Drawing Title

Traffic Measures Plan

Coordinate System:

British National Grid

Rev

P03



For continuation see sheet 1

A165

TTM/03/02

Carr House Farm

TTM/03/01

Garr Lane

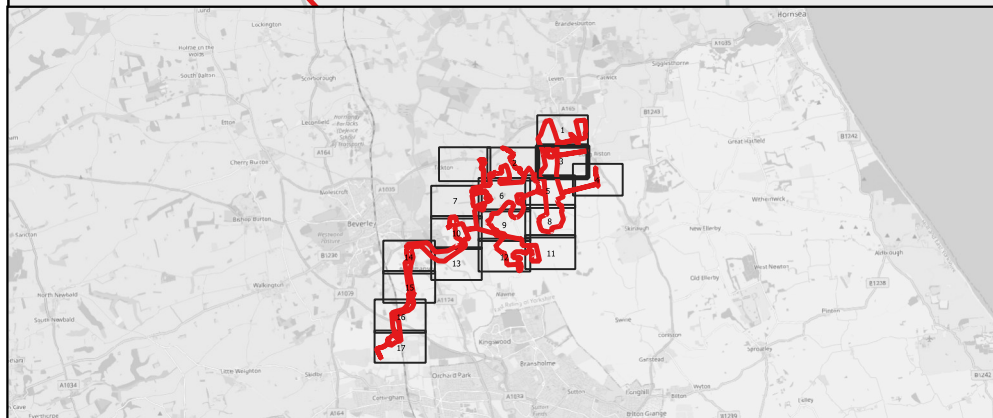
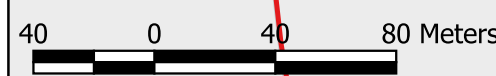
Long Riston
North/STW

Stanleygoat Dike







Wells Plantation

For continuation see sheet 2

For continuation see sheet 5



Key

-  Order Limits
 Proposed temporary traffic signal and banksperson control area
 Proposed Temporary Speed Reduction (30mph speed limit)
 Proposed Temporary Left Turn Only Restriction for HGVs
 Temporary traffic signal and banksperson control area location reference
 Temporary speed limit location reference
 Temporary left turn only restriction for HGVs location reference

Notes:

1. All dimensions are in meters unless stated otherwise.
2. The proposed works shown are illustrative only and will be subject to change as part of detailed design development. Any changes will be limited to being within the Order Limits and any other constraints included in the Development Consent Order.
3. The Traffic Measures Plans should be read in conjunction with the Development Consent Order and the other plans and documents to be certified under it, in particular article 21, and Schedule 7 of the Development Consent Order [EN010157/APP/3.1].

P03	08/09/2025	CC	JP	BT	MG
App	Date	By	Chkd	Appd	Authd

Client



Designer	
----------	--

RSK

Project Name

Peartree Hill Solar Farm

Drawing Title

Traffic Measures Plan

SHEET 3 OF 18

Scale at A1

1:2500

Coordinate System:

British National Grid

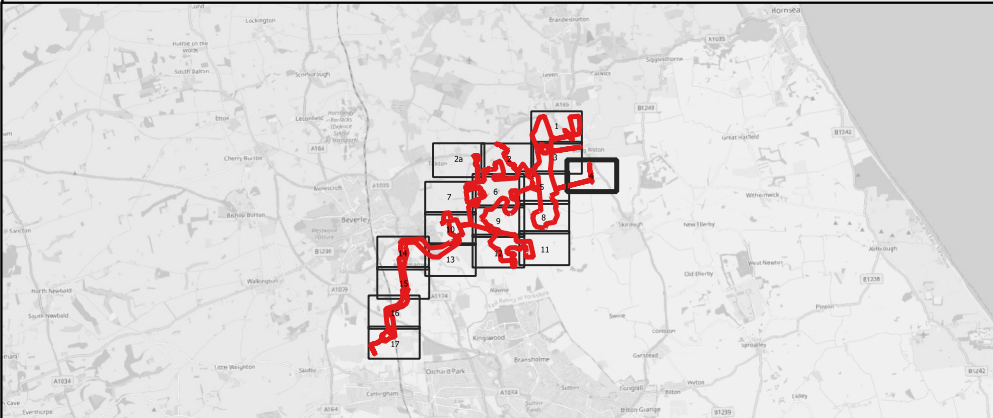
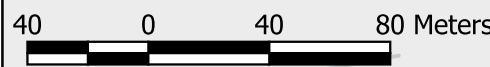
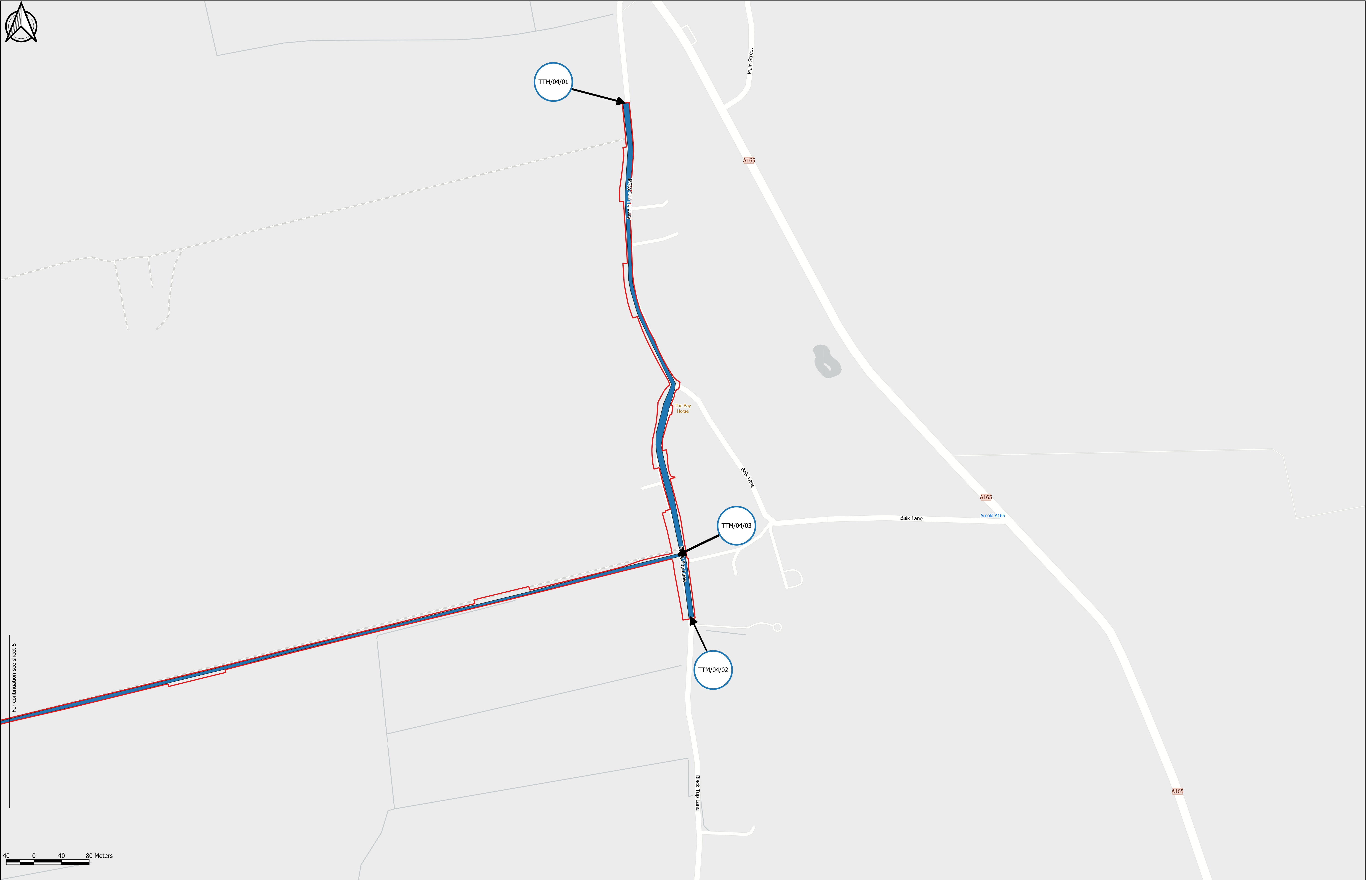

Status	
DCO Application	

Infrastructure Planning (Applications: Prescribed Forms and Procedure)
Regulations 2009, 5(2)(c)

PINS Number	Rev
-------------	-----

EN010157/APP/2.9	P03
------------------	-----

Drawing Title	
Traffic Measures Plan	



- Key**
- Order Limits
 - Proposed temporary traffic signal and bankperson control area
 - Proposed Temporary Speed Reduction (30mph speed limit)
 - Proposed Temporary Left Turn Only Restriction for HGVs
 - Temporary traffic signal and bankperson control area location reference
 - Temporary speed limit location reference
 - Temporary left turn only restriction for HGVs location reference

Notes:

1. All dimensions are in meters unless stated otherwise.
2. The proposed works shown are illustrative only and will be subject to change as part of detailed design development. Any changes will be limited to being within the Order Limits and any other constraints included in the Development Consent Order.
3. The Traffic Measures Plans should be read in conjunction with the Development Consent Order and the other plans and documents to be certified under it, in particular article 21, and Schedule 7 of the Development Consent Order [EN010157/APP/3.1].

P03	08/09/2025	CC	JP	BT	MG
App	Date	By	Chkd	Appd	Authd

Client

RWE

Designer

RSK

Project Name

Peartree Hill Solar Farm

Drawing Title

Traffic Measures Plan

SHEET 4 OF 18

Scale at A1

1:2500

Coordinate System:

British National Grid

Status

DCO Application

Infrastructure Planning (Applications: Prescribed Forms and Procedure) Regulations 2009, S(2)(c)

PINS Number

EN010157/APP/2.9

Drawing Title

Traffic Measures Plan

Rev

P03



For continuation see sheet 2

For continuation see sheet 3

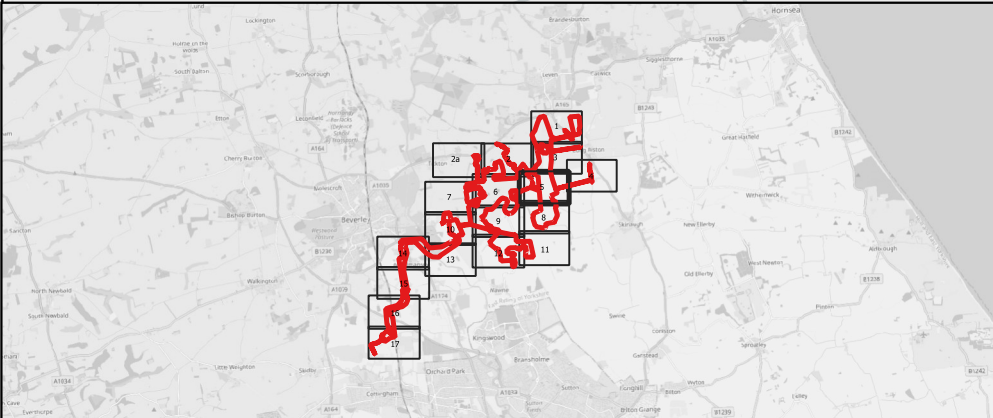
For continuation see sheet 6

For continuation see sheet 4

TTM/05/01

For continuation see sheet 8

40 0 40 80 Meters



Key

- Order Limits

Proposed temporary traffic signal and banksperson control area

Proposed Temporary Speed Reduction (30mph speed limit)

Proposed Temporary Left Turn Only Restriction for HGVs
- Temporary traffic signal and banksperson control area location reference

Temporary speed limit location reference

Temporary left turn only restriction for HGVs location reference

Notes:

1. All dimensions are in meters unless stated otherwise.

2. The proposed works shown are illustrative only and will be subject to change as part of detailed design development. Any changes will be limited to being within the Order Limits and any other constraints included in the Development Consent Order.

3. The Traffic Measures Plans should be read in conjunction with the Development Consent Order and the other plans and documents to be certified under it, in particular article 21, and Schedule 7 of the Development Consent Order [EN010157/APP/3.1].

P03	08/09/2025	CC	JP	BT	MG
App	Date	By	Chkd	Appd	Authd

Client

Designer

Project Name
Peartree Hill Solar Farm

Drawing Title
Traffic Measures Plan

SHEET 5 OF 18

Scale at A1
1:2500

Coordinate System:
British National Grid


Status
DCO Application

Infrastructure Planning (Applications: Prescribed Forms and Procedure) Regulations 2009, 5(2)(c)

PINS Number
EN010157/APP/2.9

Rev
P03

Drawing Title
Traffic Measures Plan



For continuation see sheet 2a

For continuation see sheet 2

For continuation see sheet 5

Brigham Closes

North Carrs

Sand Hill

Meaux Decoy

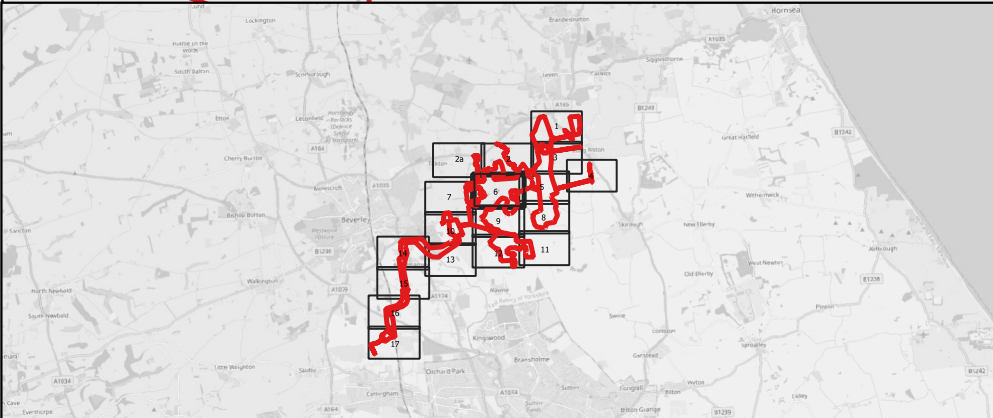
Peartree Hill
Plantation

Fewsome Hill

For continuation see sheet 9

For continuation see sheet 7

40 0 40 80 Meters



- Key**
- Order Limits
 - Proposed temporary traffic signal and banksperson control area
 - Proposed Temporary Speed Reduction (30mph speed limit)
 - Proposed Temporary Left Turn Only Restriction for HGVs
 - Temporary traffic signal and banksperson control area location reference
 - Temporary speed limit location reference
 - Temporary left turn only restriction for HGVs location reference

Notes:

1. All dimensions are in meters unless stated otherwise.
2. The proposed works shown are illustrative only and will be subject to change as part of detailed design development. Any changes will be limited to being within the Order Limits and any other constraints included in the Development Consent Order.
3. The Traffic Measures Plans should be read in conjunction with the Development Consent Order and the other plans and documents to be certified under it, in particular article 21, and Schedule 7 of the Development Consent Order [EN010157/APP/3.1].

P03	08/09/2025	CC	JP	BT	MG
App	Date	By	Chkd	Appd	Authd

Client

RWE

Designer

RSK

Project Name
Peartree Hill Solar Farm

Drawing Title
Traffic Measures Plan

SHEET 6 OF 18

Scale at A1
1:2500

Coordinate System:
British National Grid


Status
DCO Application

Infrastructure Planning (Applications: Prescribed Forms and Procedure) Regulations 2009, 5(2)(c)

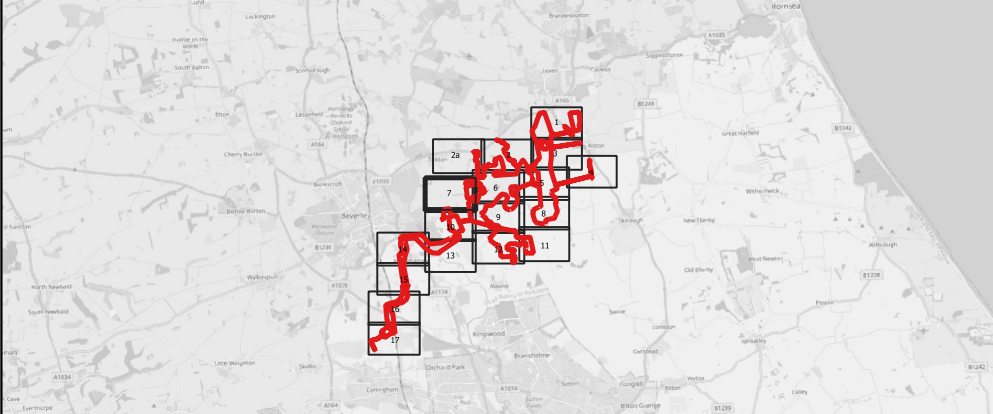
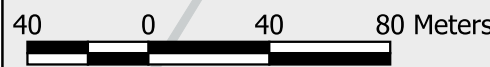
PINS Number
EN010157/APP/2.9

Drawing Title
Traffic Measures Plan

Rev
P03



SHEET NOT USED AS PART OF
THIS DRAWING SERIES



- Key**

 - Order Limits
 - Proposed temporary traffic signal and bankperson control area
 - Proposed Temporary Speed Reduction (30mph speed limit)
 - Proposed Temporary Left Turn Only Restriction for HGVs
- Temporary traffic signal and bankperson control area location reference
 - Temporary speed limit location reference
 - Temporary left turn only restriction for HGVs location reference

Notes:

1. All dimensions are in meters unless stated otherwise.
2. The proposed works shown are illustrative only and will be subject to change as part of detailed design development. Any changes will be limited to being within the Order Limits and any other constraints included in the Development Consent Order.
3. The Traffic Measures Plans should be read in conjunction with the Development Consent Order and the other plans and documents to be certified under it, in particular article 21, and Schedule 7 of the Development Consent Order [EN010157/APP/3.1].

P03	08/09/2025	CC	JP	BT	MG
App	Date	By	Chkd	Appd	Authd

Client

Designer

Project Name
Peartree Hill Solar Farm

Drawing Title
Traffic Measures Plan

SHEET 7 OF 18

Scale at A1
1:2500

Status
DCO Application


Infrastructure Planning (Applications: Prescribed Forms and Procedure) Regulations 2009, S(2)(c)

PINS Number
EN010157/APP/2.9

Drawing Title
Traffic Measures Plan

Coordinate System:
British National Grid

Rev
P03

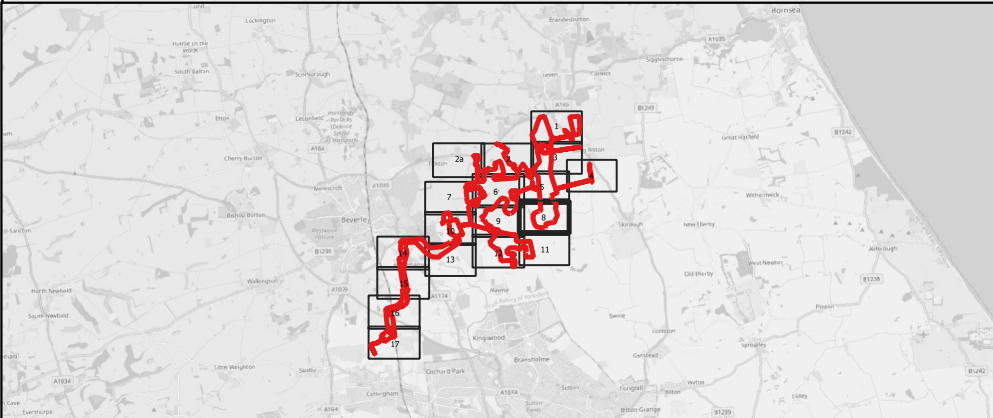


For continuation see sheet 5

SHEET NOT USED AS PART OF
THIS DRAWING SERIES

40 0 40 80 Meters

For continuation see sheet 11



Key

- Order Limits

Proposed temporary traffic signal and bankperson control area

Proposed Temporary Speed Reduction (30mph speed limit)

Proposed Temporary Left Turn Only Restriction for HGVs

Temporary traffic signal and bankperson control area location reference

Temporary speed limit location reference

Temporary left turn only restriction for HGVs location reference
- Notes:

1. All dimensions are in meters unless stated otherwise.

2. The proposed works shown are illustrative only and will be subject to change as part of detailed design development. Any changes will be limited to being within the Order Limits and any other constraints included in the Development Consent Order.

3. The Traffic Measures Plans should be read in conjunction with the Development Consent Order and the other plans and documents to be certified under it, in particular article 21, and Schedule 7 of the Development Consent Order [EN010157/APP/3.1].
- | | | | | | |
|-----|------------|----|------|------|-------|
| P03 | 08/09/2025 | CC | JP | BT | MG |
| App | Date | By | Chkd | Appd | Authd |

RWE

RSK

Client

Designer

Project Name

Peartree Hill Solar Farm

Drawing Title

Traffic Measures Plan

Scale at A1

1:2500

Coordinate System:

British National Grid

DCO Application

Infrastructure Planning (Applications: Prescribed Forms and Procedure) Regulations 2009, S(2)(c)

PINS Number

EN010157/APP/2.9


Rev

P03

Drawing Title

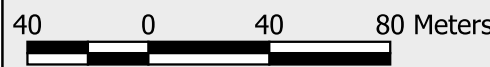
Traffic Measures Plan

SHEET 8 OF 18

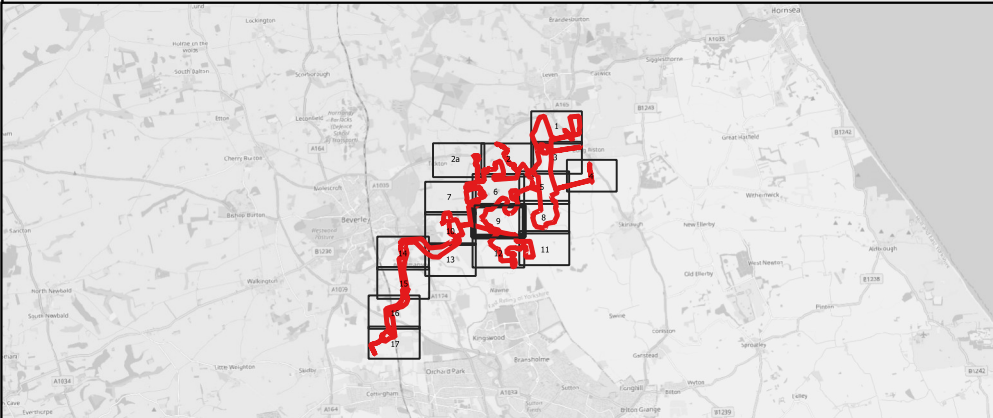


For continuation see sheet 6

For continuation see sheet 10



For continuation see sheet 12



- Key**

 - Order Limits
 - Proposed temporary traffic signal and banksperson control area
 - Proposed Temporary Speed Reduction (30mph speed limit)
 - Proposed Temporary Left Turn Only Restriction for HGVs
 - Temporary traffic signal and banksperson control area location reference
 - Temporary speed limit location reference
 - Temporary left turn only restriction for HGVs location reference

Notes:

1. All dimensions are in meters unless stated otherwise.

2. The proposed works shown are illustrative only and will be subject to change as part of detailed design development. Any changes will be limited to being within the Order Limits and any other constraints included in the Development Consent Order.

3. The Traffic Measures Plans should be read in conjunction with the Development Consent Order and the other plans and documents to be certified under it, in particular article 21, and Schedule 7 of the Development Consent Order [EN010157/APP/3.1].

P03	08/09/2025	CC	JP	BT	MG
App	Date	By	Chkd	Appd	Authd

Client

Designer

Project Name
Peartree Hill Solar Farm

Drawing Title
Traffic Measures Plan

SHEET 9 OF 18

Scale at A1 1:2500	Coordinate System: British National Grid
Status DCO Application	
Infrastructure Planning (Applications: Prescribed Forms and Procedure) Regulations 2009, S(2)(c)	
PINS Number EN010157/APP/2.9	Rev P03
Drawing Title Traffic Measures Plan	



For continuation see sheet 7

For continuation see sheet 9

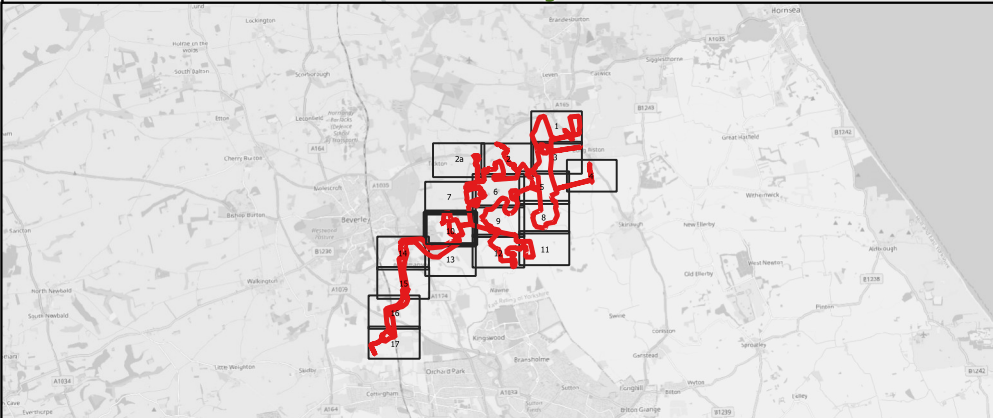
For continuation see sheet 13

SHEET NOT USED AS PART OF THIS DRAWING SERIES

For continuation see sheet 14

40 0 40 80 Meters

Figtham



- Key**

 - Order Limits
 - Proposed temporary traffic signal and banksperson control area
 - Proposed Temporary Speed Reduction (30mph speed limit)
 - Proposed Temporary Left Turn Only Restriction for HGVs
- Temporary traffic signal and banksperson control area location reference
 - Temporary speed limit location reference
 - Temporary left turn only restriction for HGVs location reference

Notes:

1. All dimensions are in meters unless stated otherwise.

2. The proposed works shown are illustrative only and will be subject to change as part of detailed design development. Any changes will be limited to being within the Order Limits and any other constraints included in the Development Consent Order.

3. The Traffic Measures Plans should be read in conjunction with the Development Consent Order and the other plans and documents to be certified under it, in particular article 21, and Schedule 7 of the Development Consent Order [EN010157/APP/3.1].

P03	08/09/2025	CC	JP	BT	MG
App	Date	By	Chkd	Appd	Authd

Client

RWE

Designer

RSK

Project Name
Peartree Hill Solar Farm

Drawing Title
Traffic Measures Plan

SHEET 10 OF 18

Scale at A1
1:2500

Coordinate System:
British National Grid

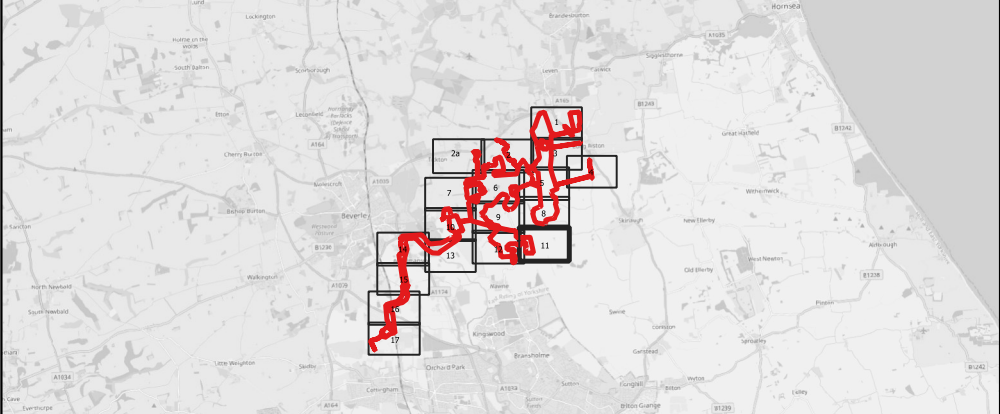
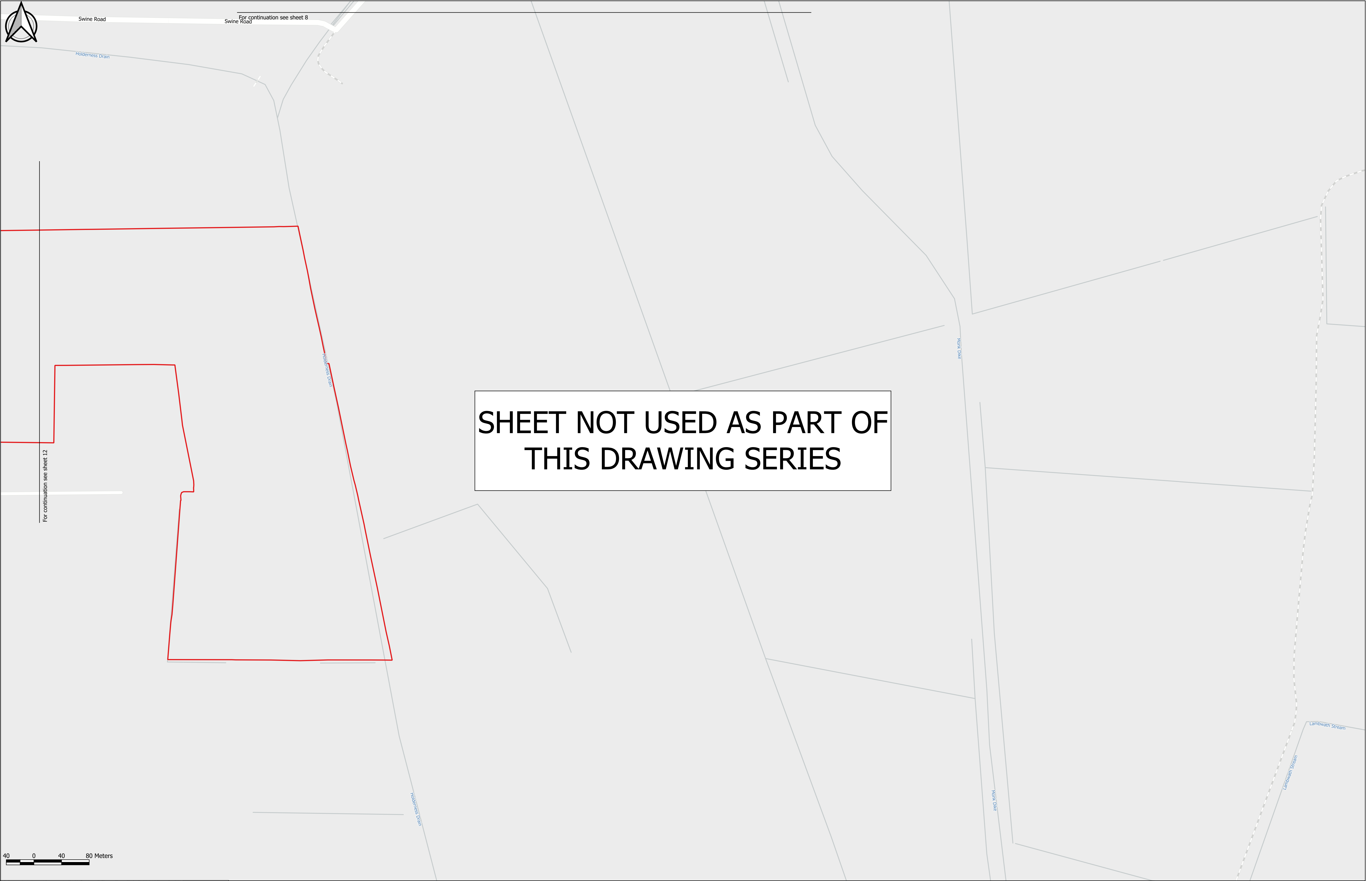
Status
DCO Application

Infrastructure Planning (Applications: Prescribed Forms and Procedure) Regulations 2009, S(2)(c)

PINS Number
EN010157/APP/2.9

Rev
P03

Drawing Title
Traffic Measures Plan



Key

- Order Limits

Proposed temporary traffic signal and bankperson control area

Proposed Temporary Speed Reduction (30mph speed limit)

Proposed Temporary Left Turn Only Restriction for HGVs

Temporary traffic signal and bankperson control area location reference

Temporary speed limit location reference

Temporary left turn only restriction for HGVs location reference
- Notes:

1. All dimensions are in meters unless stated otherwise.

2. The proposed works shown are illustrative only and will be subject to change as part of detailed design development. Any changes will be limited to being within the Order Limits and any other constraints included in the Development Consent Order.

3. The Traffic Measures Plans should be read in conjunction with the Development Consent Order and the other plans and documents to be certified under it, in particular article 21, and Schedule 7 of the Development Consent Order [EN010157/APP/3.1].
- | | | | | | |
|-----|------------|----|------|------|-------|
| P03 | 08/09/2025 | CC | JP | BT | MG |
| App | Date | By | Chkd | Appd | Authd |
- Client

RWE

Designer

RSK
- Project Name

Peartree Hill Solar Farm
- Drawing Title

Traffic Measures Plan
- SHEET 11 OF 18
- Scale at A1

1:2500

Status

DCO Application

Infrastructure Planning (Applications: Prescribed Forms and Procedure) Regulations 2009, S(2)(c)

PINS Number

EN010157/APP/2.9

Drawing Title


Traffic Measures Plan

Coordinate System:

British National Grid

Rev

P03



For continuation see sheet 9

Holderness Drain

For continuation see sheet 11

Drove Lane

Drove Lane

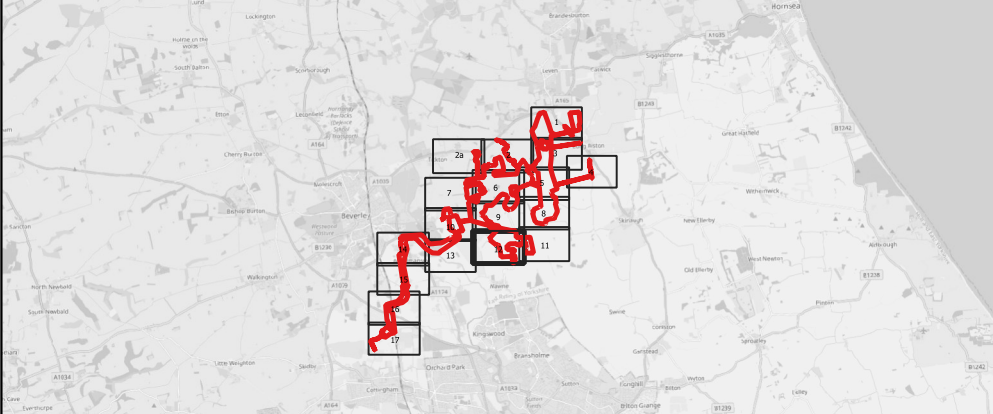
Melau Road

proposed

TRO/12/01

TTM/12/01

40 0 40 80 Meters



Key

Order Limits

Proposed temporary traffic signal and bankperson control area

Proposed Temporary Speed Reduction (30mph speed limit)

Proposed Temporary Left Turn Only Restriction for HGVs

Temporary traffic signal and bankperson control area location reference

Temporary speed limit location reference

Temporary left turn only restriction for HGVs location reference

Notes:

1. All dimensions are in meters unless stated otherwise.
2. The proposed works shown are illustrative only and will be subject to change as part of detailed design development. Any changes will be limited to being within the Order Limits and any other constraints included in the Development Consent Order.
3. The Traffic Measures Plans should be read in conjunction with the Development Consent Order and the other plans and documents to be certified under it, in particular article 21, and Schedule 7 of the Development Consent Order [EN010157/APP/3.1].

P03	08/09/2025	CC	JP	BT	MG
App	Date	By	Chkd	Appd	Authd

Client

RWE

Designer

RSK

Project Name

Peartree Hill Solar Farm

Drawing Title

Traffic Measures Plan

SHEET 12 OF 18

Scale at A1

1:2500

Status

DCO Application

Infrastructure Planning (Applications: Prescribed Forms and Procedure) Regulations 2009: 5(2)(c)

PINS Number

EN010157/APP/2.9

Drawing Title

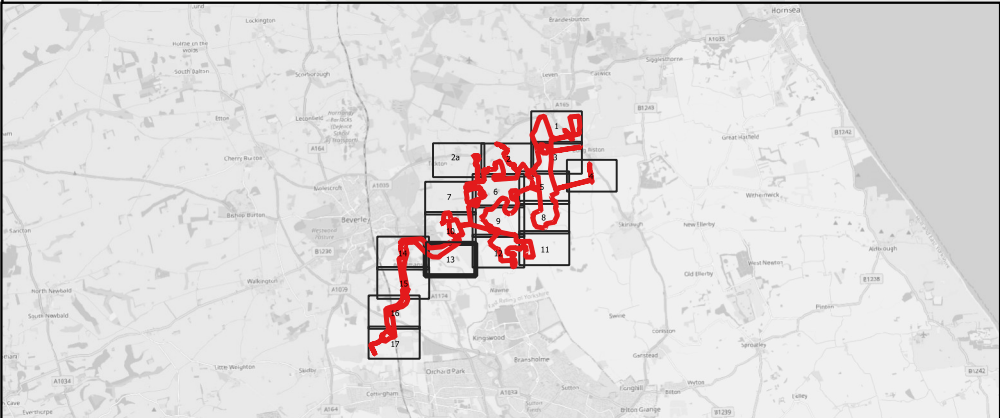
Traffic Measures Plan

Coordinate System:

British National Grid

Rev

P03



Key

- Order Limits
- Proposed temporary traffic signal and banksperson control area
- Proposed Temporary Speed Reduction (30mph speed limit)
- Proposed Temporary Left Turn Only Restriction for HGVs
- Temporary traffic signal and banksperson control area location reference
- Temporary speed limit location reference
- Temporary left turn only restriction for HGVs location reference

Notes:

1. All dimensions are in meters unless stated otherwise.

2. The proposed works shown are illustrative only and will be subject to change as part of detailed design development. Any changes will be limited to being within the Order Limits and any other constraints included in the Development Consent Order.

3. The Traffic Measures Plans should be read in conjunction with the Development Consent Order and the other plans and documents to be certified under it, in particular article 21, and Schedule 7 of the Development Consent Order [EN010157/APP/3.1].

P03	08/09/2025	CC	JP	BT	MG
App	Date	By	Chkd	Appd	Authd

Client

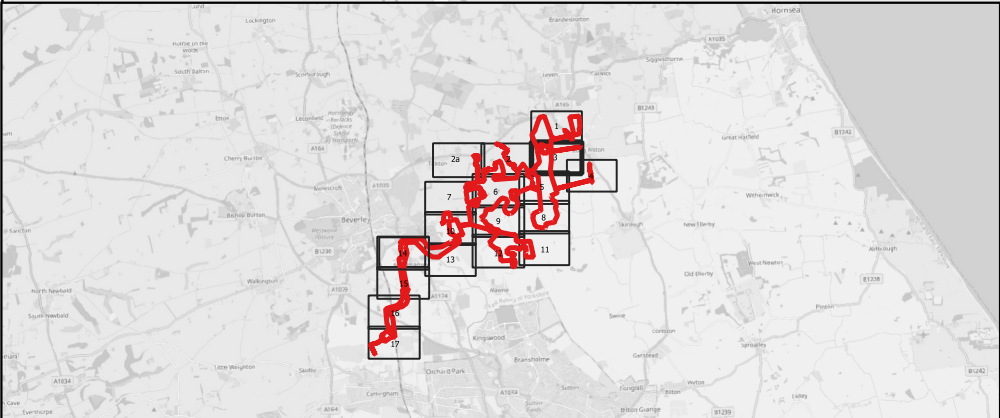
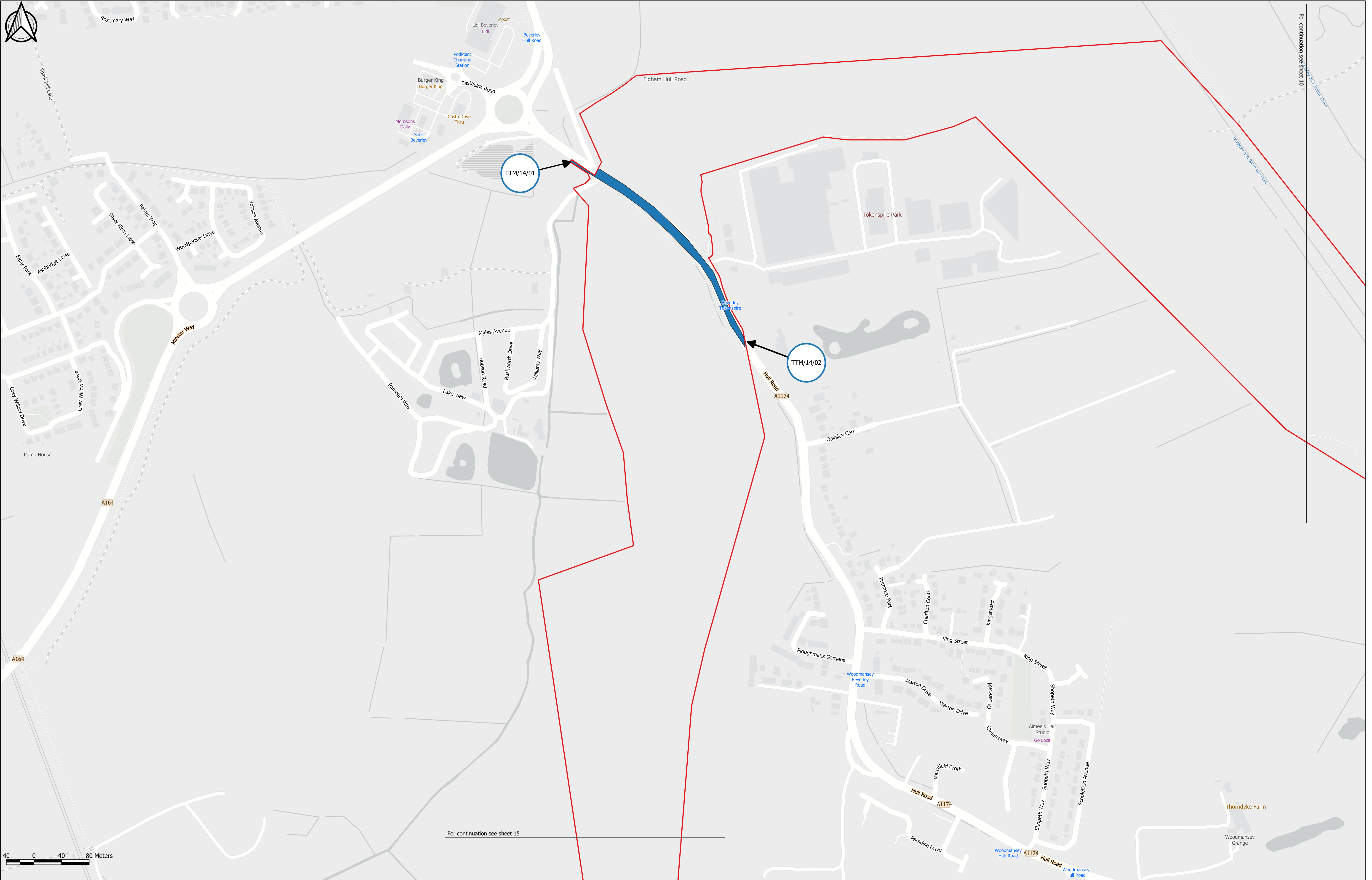
Designer

Project Name
Peartree Hill Solar Farm

Drawing Title
Traffic Measures Plan

SHEET 13 OF 18

Scale at A1 1:2500	Coordinate System: British National Grid
Status DCO Application	
Infrastructure Planning (Applications: Prescribed Forms and Procedure) Regulations 2009, S(2)(c)	
PINS Number EN010157/APP/2.9	Rev P03
Drawing Title Traffic Measures Plan	



Key

- Order Limits
- Proposed temporary traffic signal and banks person control area
- Proposed Temporary Speed Reduction (30mph speed limit)
- Proposed Temporary Left Turn Only Restriction for HGVs
- Temporary traffic signal and banks person control area location reference
- Temporary speed limit location reference
- Temporary left turn only restriction for HGVs location reference

Notes:

1. All dimensions are in meters unless stated otherwise.

2. The proposed works shown are illustrative only and will be subject to change as part of detailed design development. Any changes will be limited to being within the Order Limits and any other constraints included in the Development Consent Order.

3. The Traffic Measures Plans should be read in conjunction with the Development Consent Order and the other plans and documents to be certified under it, in particular article 21, and Schedule 7 of the Development Consent Order (ENO10157/APP/3.1).

4. Sheet 14 of Revision R03 incorporates the following changes; amending the Order Limits associated with Change 4 and the extent of proposed temporary traffic signal and banks person control area at the location identified TTM/14/01, associated with Change 4 (set out in the Second Notification of Proposed Changes to the DCO Application [AS-015]).

P03	08/09/2025	CC	JP	BT	MG
App	Date	By	Chkd	Appd	Authd

Client

RWE

Designer

RSK

Project Name

Peartree Hill Solar Farm

Drawing Title

Traffic Measures Plan

Scale at A1

1:2500

Status

DCO Application

Infrastructure Planning (Applications: Prescribed Forms and Procedure) Regulations 2009, 5(2)(c)

PINS Number

EN010157/APP/2.9

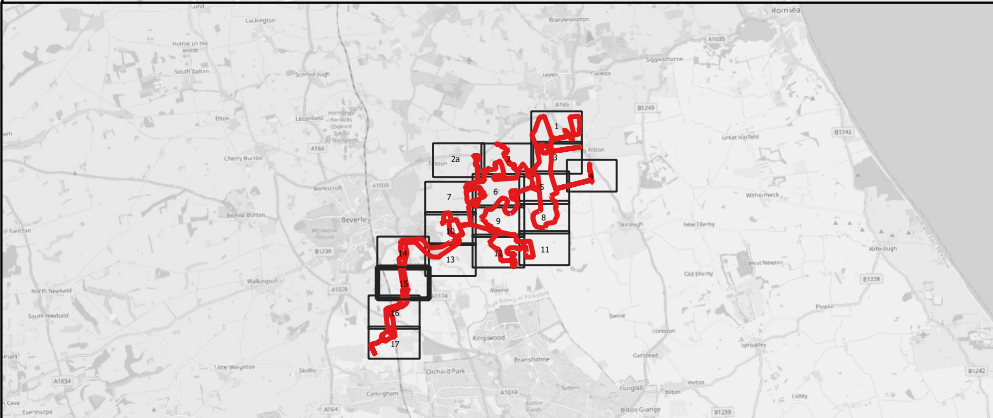
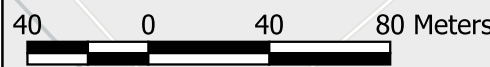
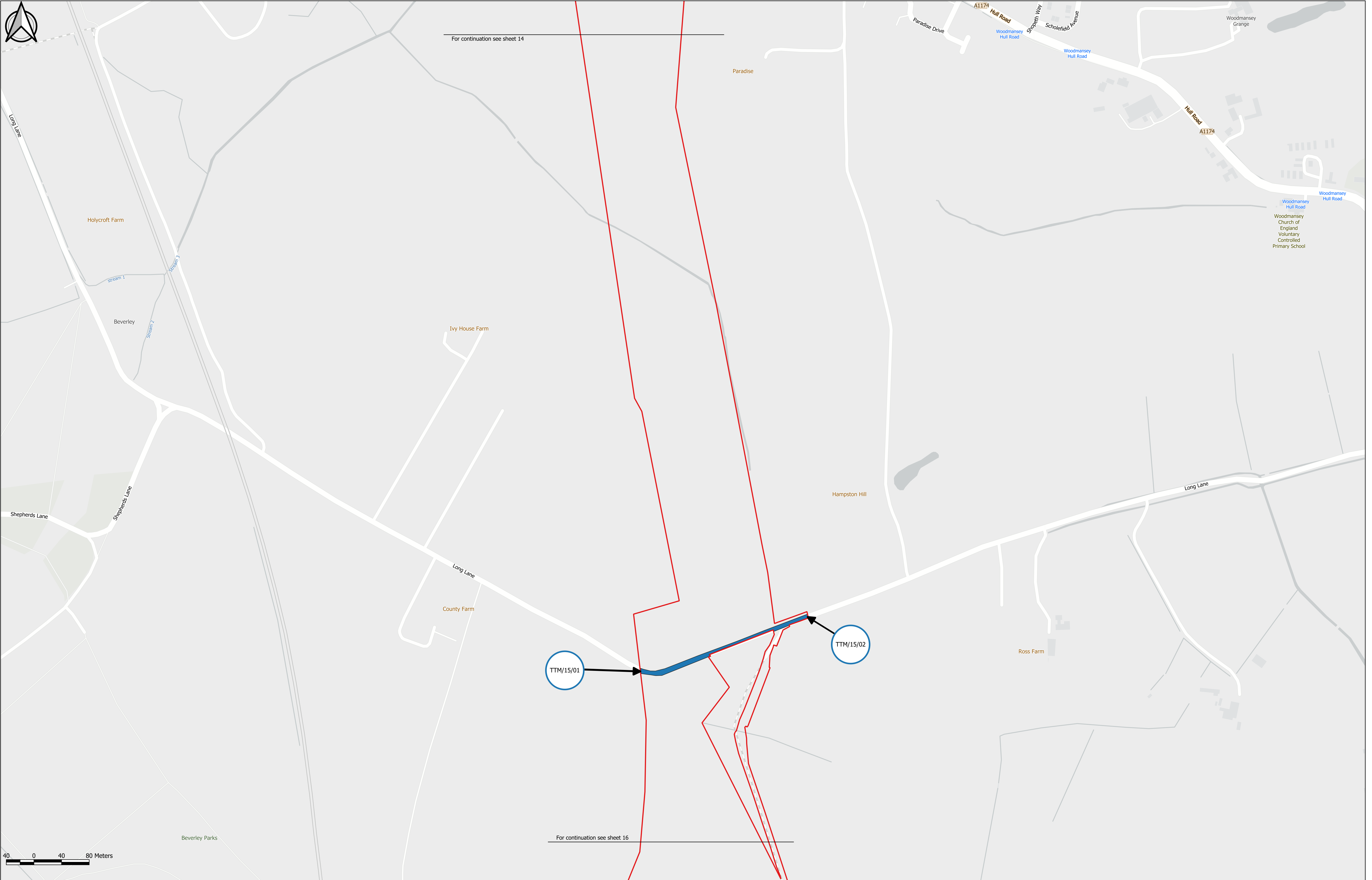

Drawing Title

Traffic Measures Plan

Coordinate System:

British National Grid

SHEET 14 OF 18



- Key**
- Order Limits
 - Proposed temporary traffic signal and bankperson control area
 - Proposed Temporary Speed Reduction (30mph speed limit)
 - Proposed Temporary Left Turn Only Restriction for HGVs
 - Temporary traffic signal and bankperson control area location reference
 - Temporary speed limit location reference
 - Temporary left turn only restriction for HGVs location reference

Notes:

1. All dimensions are in meters unless stated otherwise.
2. The proposed works shown are illustrative only and will be subject to change as part of detailed design development. Any changes will be limited to being within the Order Limits and any other constraints included in the Development Consent Order.
3. The Traffic Measures Plans should be read in conjunction with the Development Consent Order and the other plans and documents to be certified under it, in particular article 21, and Schedule 7 of the Development Consent Order [EN010157/APP/3.1].
4. Sheet 15 of Revision 003 has been updated to show the amended Order Limits and amendment to the extent of proposed temporary traffic signal and bankperson area identified TTM/15/02 associated with Change 5 (set out in the Second Notification of Proposed Changes to the DCO Application [AS-015]).

P03	08/09/2025	CC	JP	BT	MG
App	Date	By	Chkd	Appd	Authd

Client

RWE

Designer

RSK

Project Name

Peartree Hill Solar Farm

Drawing Title

Traffic Measures Plan

SHEET 15 OF 18

Scale at A1

1:2500

Coordinate System:

British National Grid

Status

DCO Application

Infrastructure Planning (Applications: Prescribed Forms and Procedure) Regulations 2009, S(2)(c)

PINS Number

EN010157/APP/2.9

Drawing Title

Traffic Measures Plan

Rev

P03



Model Farm

Beverley Parks

Halfway House

Dogger Bank Wind Farm Substation

A1079 Beverley Bypass

SHEET NOT USED AS PART OF THIS DRAWING SERIES

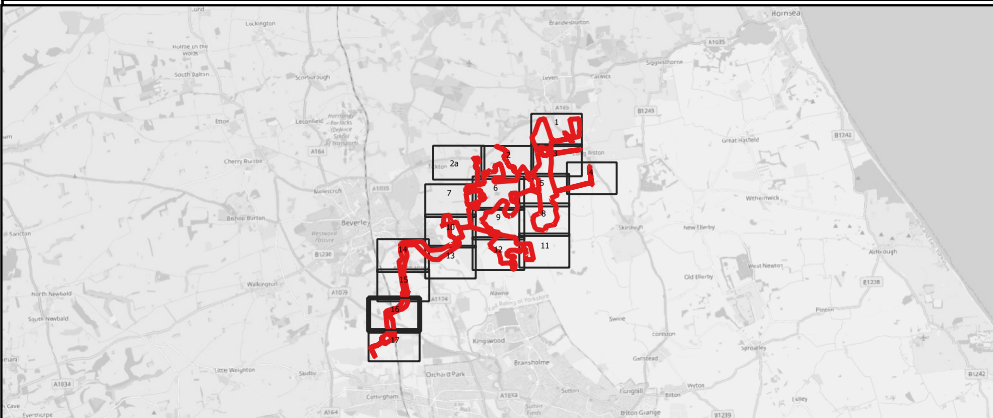
For continuation see sheet 15

Beverley Bypass

A1079 Beverley Bypass

40 0 40 80 Meters

For continuation see sheet 17



Key

Order Limits

Proposed temporary traffic signal and banksperson control area

Proposed Temporary Speed Reduction (30mph speed limit)

Proposed Temporary Left Turn Only Restriction for HGVs

Temporary traffic signal and banksperson control area location reference

Temporary speed limit location reference

Temporary left turn only restrictions for HGVs location reference

Notes:

1. All dimensions are in meters unless stated otherwise.
2. The proposed works shown are illustrative only and will be subject to change as part of detailed design development. Any changes will be limited to being within the Order Limits and any other constraints included in the Development Consent Order.
3. The Traffic Measures Plans should be read in conjunction with the Development Consent Order and the other plans and documents to be certified under it, in particular article 21, and Schedule 7 of the Development Consent Order [EN010157/AP/3.1].
4. Sheet 16 of Revision P03 has been updated to show the amended Order Limits associated with Changes 6 and 8 (set out in the Second Notification of Proposed Changes to the DCO Application [AS-015]).

P03	08/09/2025	CC	JP	BT	MG
App	Date	By	Chkd	Appd	Authd

Client

RWE

Designer

RSK

Project Name

Peartree Hill Solar Farm

Drawing Title

Traffic Measures Plan

SHEET 16 OF 18

Scale at A1

1:2500

Status

DCO Application

Infrastructure Planning (Applications: Prescribed Forms and Procedure) Regulations 2009, 5(2)(c)

PINS Number

EN010157/AP/2.9

Drawing Title


Traffic Measures Plan

Coordinate System:

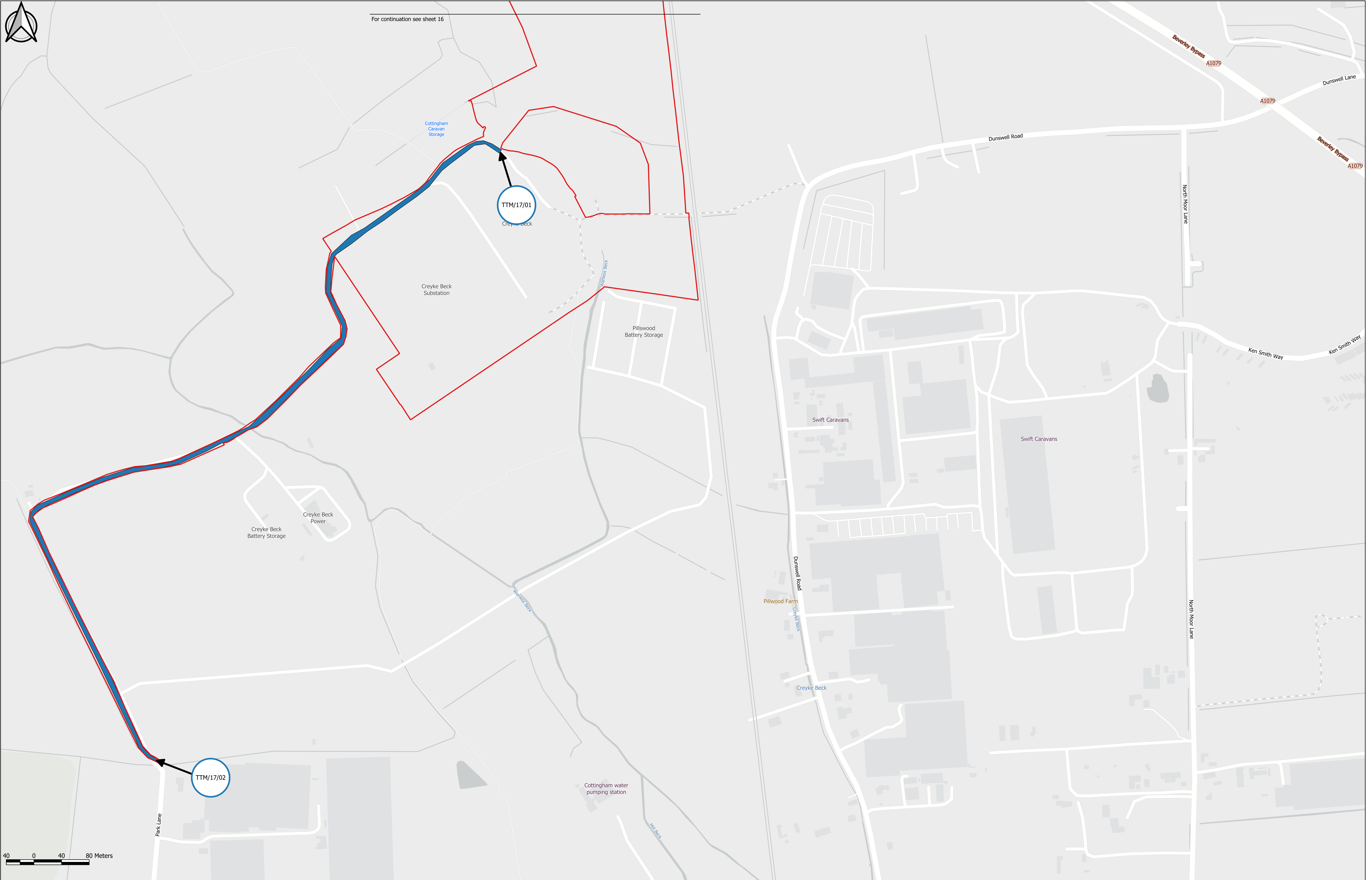
British National Grid

Rev

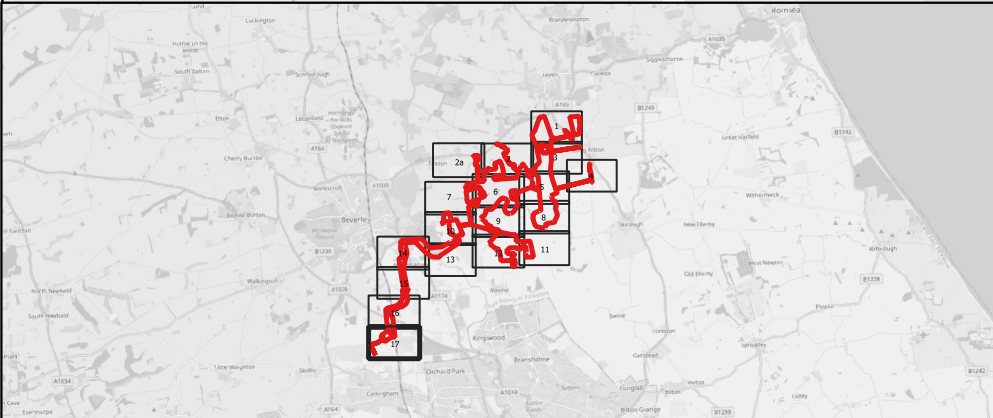
P03



For continuation see sheet 16



40 0 40 80 Meters



Key

- Order Limits
- Proposed temporary traffic signal and bankperson control area
- Proposed Temporary Speed Reduction (30mph speed limit)
- Proposed Temporary Left Turn Only Restriction for HGVs
- Temporary traffic signal and bankperson control area location reference
- Temporary speed limit location reference
- Temporary left turn only restriction for HGVs location reference

Notes:

1. All dimensions are in meters unless stated otherwise.
2. The proposed works shown are illustrative only and will be subject to change as part of detailed design development. Any changes will be limited to being within the Order Limits and any other constraints included in the Development Consent Order.
3. The Traffic Measures Plans should be read in conjunction with the Development Consent Order and the other plans and documents to be certified under it, in particular article 21, and Schedule 7 of the Development Consent Order [EN010157/APP/3.1].

P03	08/09/2025	CC	JP	BT	MG
App	Date	By	Chkd	Appd	Authd

Client



Project Name

Peartree Hill Solar Farm

Drawing Title

Traffic Measures Plan

SHEET 17 OF 18

Scale at A1

1:2500

Status

DCO Application

Infrastructure Planning (Applications: Prescribed Forms and Procedure) Regulations 2009, 5(2)(c)

PINS Number

EN010157/APP/2.9

Drawing Title

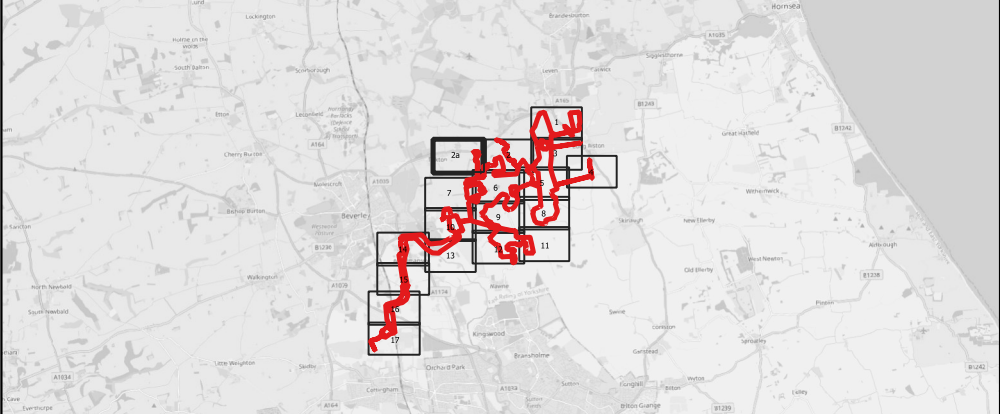
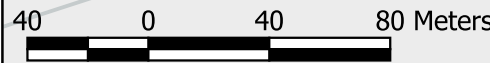
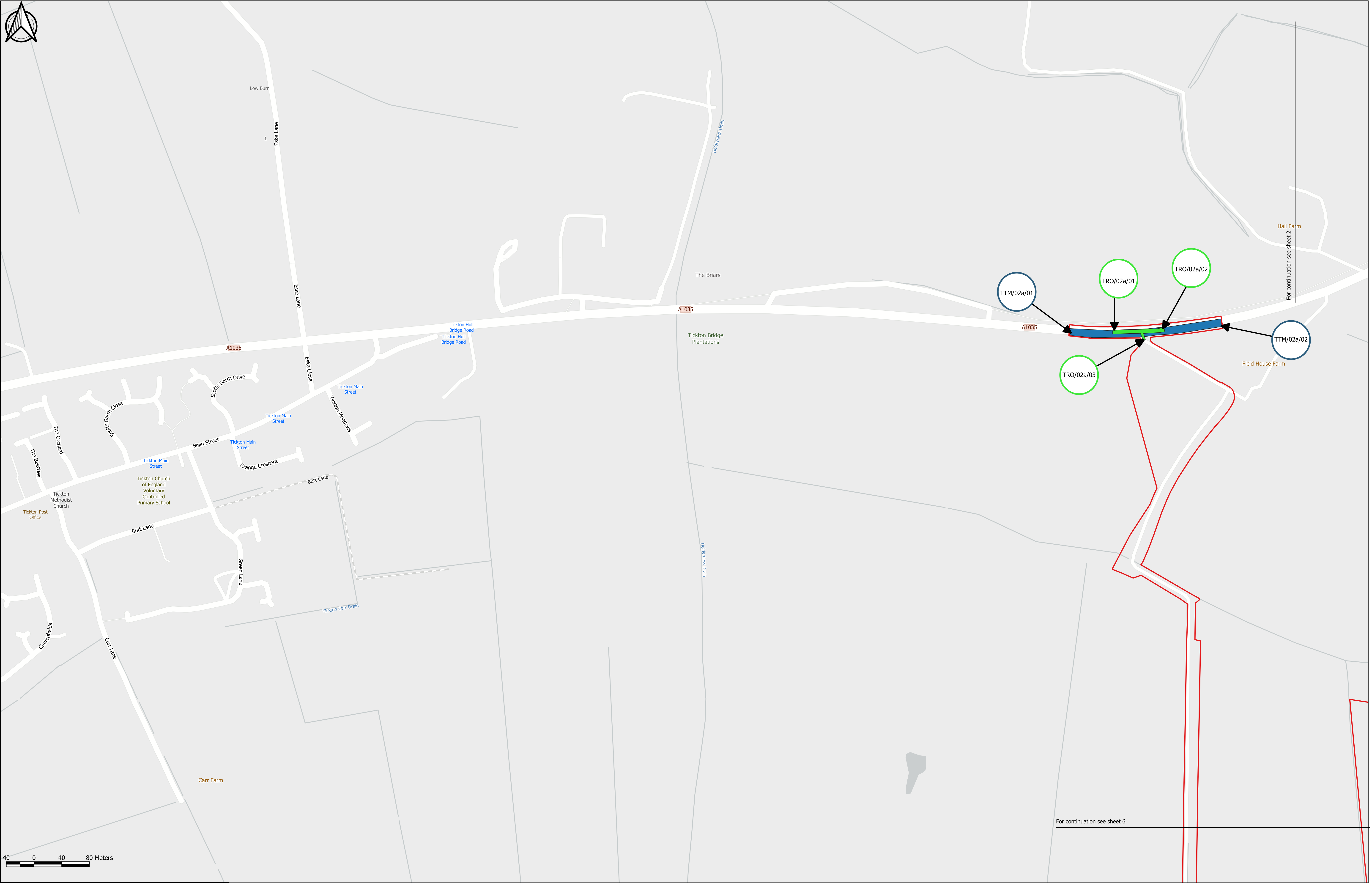

Traffic Measures Plan

Coordinate System:

British National Grid

Rev

P03



- Key**
- Order Limits
 - Proposed temporary traffic signal and banksperson control area
 - Proposed Temporary Speed Reduction (30mph speed limit)
 - Proposed Temporary Left Turn Only Restriction for HGVs
 - Temporary traffic signal and banksperson control area location reference
 - Temporary speed limit location reference
 - Temporary left turn only restriction for HGVs location reference

Notes:

1. All dimensions are in meters unless stated otherwise.

2. The proposed works shown are illustrative only and will be subject to change as part of detailed design development. Any changes will be limited to being within the Order Limits and any other constraints included in the Development Consent Order.

3. The Traffic Measures Plans should be read in conjunction with the Development Consent Order and the other plans and documents to be certified under it, in particular article 21, and Schedule 7 of the Development Consent Order (EN010157/APP/3.1).

4. Sheet 2a of Revision P03 incorporates the following changes; the addition of the proposed temporary left turn only restriction for HGVs at location identified between TRO/02a/01, TRO/02a/02 and TRO/02a/03 (Change 9) and additional proposed temporary traffic signal and banksperson control area at the location identified between TTM/02a/01 and TTM/02a/02 (Change 9).

P03	08/09/2025	CC	JP	BT	MG
App	Date	By	Chkd	Appd	Authd

Client

RWE

Designer

RSK

Project Name

Peartree Hill Solar Farm

Drawing Title

Traffic Measures Plan

SHEET 2a OF 18

Scale at A1

1:2500

Status

DCO Application

Infrastructure Planning (Applications: Prescribed Forms and Procedure) Regulations 2009, S(2)(c)

PINS Number

EN010157/APP/2.3

Drawing Title

Traffic Measures Plan

Coordinate System:

British National Grid

Rev

P03

RWE Renewables UK Limited

Windmill Hill Business Park,
Whitehill Way,
Swindon,
Wiltshire,
England,
SN5 6PB
www.rwe.com